

Surveyed 1995-1999  
Revised 2008  
Levelled 1977

# Land Registry Compliant Map



550703

ITM CENTRE PT. COOR  
550560,652776

DESCRIPTION

Area of Hughes Field "1"<sup>103</sup> = 5.565 Ha.  
( 13.75Acs )

Certified By:


Patrick J. Mc Carthy & Associates

Building Engineer, Architectural & Surveying Consultants.  
5 Ducart House,  
Steamboat Quay,  
Limerick. ph 061 404222, mob 087 2561850,  
e mail pmccengsurv@a2.ie

Signed:

*Patrick J. Mc Carthy*  
25/8/10

MAP SHEETS  
1:2500  
4801-D 4801-B



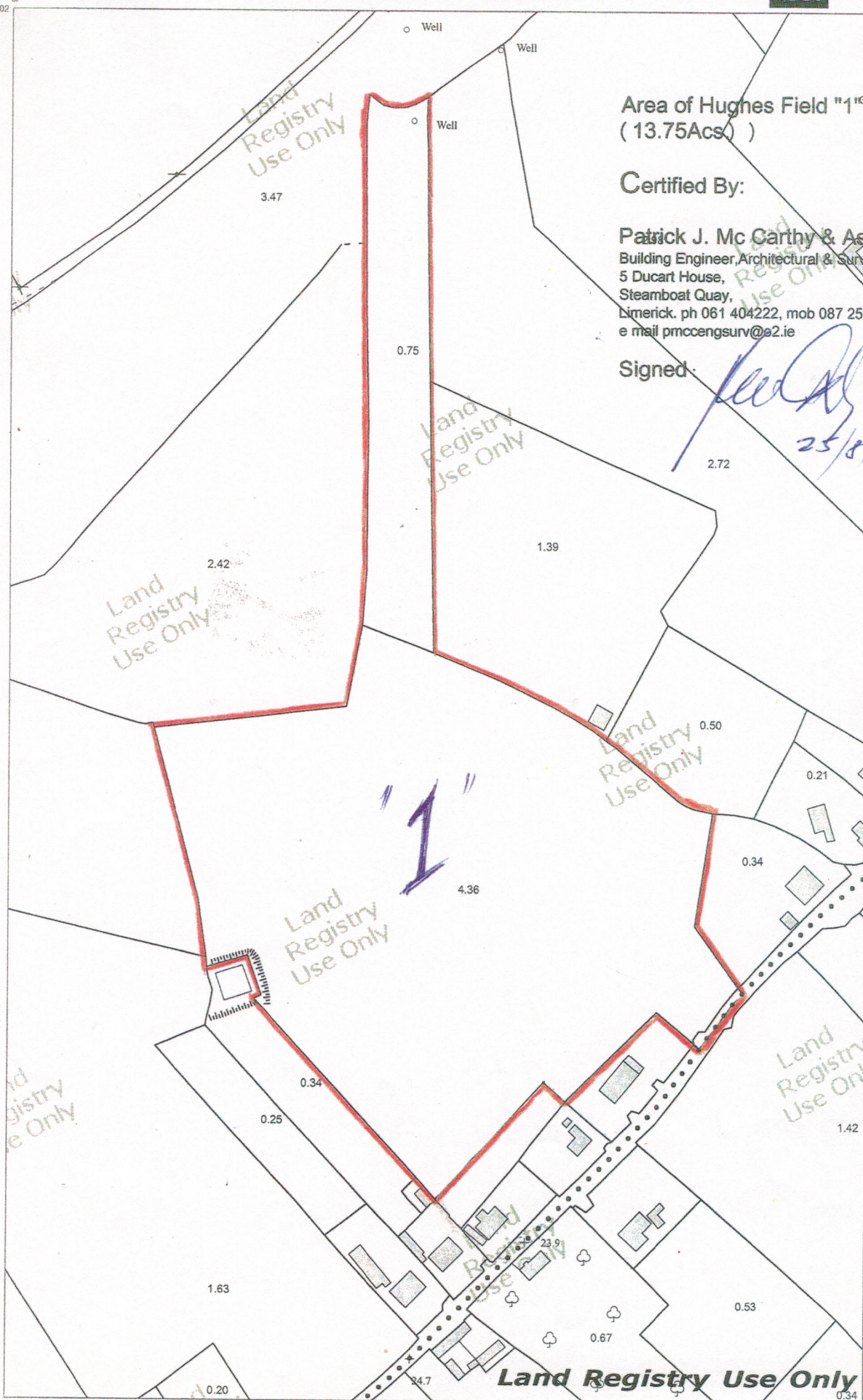
Produced by  
Mid-West Maps,  
94A Henry Street,  
Limerick City  
On behalf of Ordnance  
Survey Ireland,  
Phoenix Park, Dublin 8.

Sáralonn atáirgeadh  
neamhúdaraithe cóipcheart  
Stuirlbhéireacht Ordnáis  
Éireann agus  
Rialtas na hÉireann.  
Unauthorised reproduction  
infringes Ordnance Survey  
Ireland and Government  
of Ireland copyright.

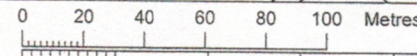
Gach cead cosnamh.  
Ní ceadmhach aon chuid den  
fhoilseachán seo a chóipeáil,  
a atáirgeadh nó a tharchur  
in aon fhoirm ná ar aon  
bhealach gan cead i scríbhinn  
roimh ré ó úinéirí  
an chóipchirt.  
All rights reserved.  
No part of this publication  
may be copied, reproduced  
or transmitted in any form  
or by any means without the  
prior written permission  
of the copyright owners.

© Suirbhéireacht Ordnáis Éireann  
© Ordnance Survey Ireland, 2010

653102  
652450  
650568



Scale: 1:2,500  
Scála: 1:2.500



Plot Ref. No. 1410065\_1\_1  
Plot Date 25-A1 IG-2010

